Digital Collections for the Classroom
Classroom Activities by Nicholas Kryczka, PhD
Based on *Maps and the Beginnings of Colonial North America* by Neal Dugre

THE NEWBERRY

Geronimo Chaves. "La Florida." *Theatrvm orbis terrarvm opus nunc tertio ab ipso auctore recognitum, multisque locis castigatum, & quamplurimis nouis tabulis atque commentarijs auctum*, by Abraham Ortelius. 1584.

Digital Collections for the Classroom
Classroom Activities by Nicholas Kryczka, PhD
Based on *Maps and the Beginnings of Colonial North America* by Neal Dugre

THE NEWBERRY

Nicolas Sanson. *Le Nouveau Mexique, et La Floride: tirées de diverses cartes, et relations [New Mexico and Florida: from various maps and relations]*. 1656.

Digital Collections for the Classroom
Classroom Activities by Nicholas Kryczka, PhD
Based on *Maps and the Beginnings of Colonial North America* by Neal Dugre

THE NEWBERRY

THE NEWBERRY

Baptista Boazio. "Civitas S. Dominici sita in Hispaniola [City of S. Domingo located in Hispaniola]." From *Expeditio Francisci Draki Eqvitis Angli in Indias Occidentales a. M.d. Lxxxv. Quâ Vrbes, Fanum D. Iacobi, D. Dominici, D. Augustini & Carthagena, Captae Fuêre. Additis Passim Regionum Locorúmque Omnium Tabulis Geographicis Quàm Accuratissimis*, by Walter Bigges. 1588.

Digital Collections for the Classroom
Classroom Activities by Nicholas Kryczka, PhD
Based on *Maps and the Beginnings of Colonial North America* by Neal Dugre

THE NEWBERRY

THE NEWBERRY

Nicolas de Fer. *Le cours du Missisipi ou de St. Louis fameuse riviere d'Amerique Septentrionale... [The Course of the Mississippi, or the St. Louis, the famous river of North America]*. 1718.

Digital Collections for the Classroom
Classroom Activities by Nicholas Kryczka, PhD
Based on *Maps and the Beginnings of Colonial North America* by Neal Dugre

THE NEWBERRY

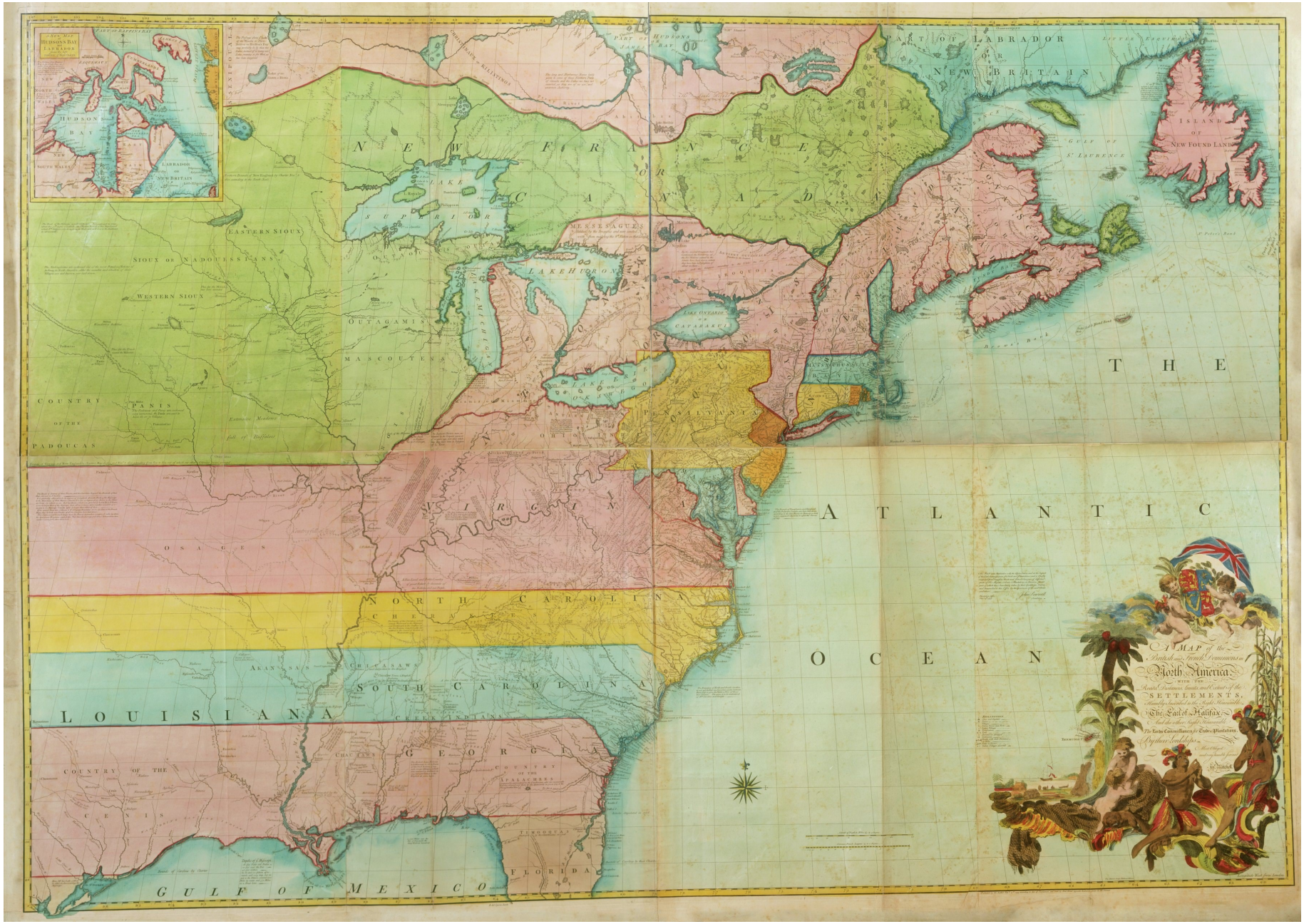

THE NEWBERRY

John Mitchell. *A Map of the British and French Dominions in North America: With the Roads, Distances, Limits, and Extent of the Settlements*… 1755.

Digital Collections for the Classroom
Classroom Activities by Nicholas Kryczka, PhD
Based on *Maps and the Beginnings of Colonial North America* by Neal Dugre

THE NEWBERRY



THE NEWBERRY

Sir Robert Montgomery. "A Plan Representing the Form of Setling the Districts, or County Divisions in the Margravate of Azilia" From *A Discourse Concerning the Design'd Establishment of a New Colony to the South of Carolina, in the Most Delightful Country of the Universe*, 1717.

Digital Collections for the Classroom
Classroom Activities by Nicholas Kryczka, PhD
Based on *Maps and the Beginnings of Colonial North America* by Neal Dugre

THE NEWBERRY

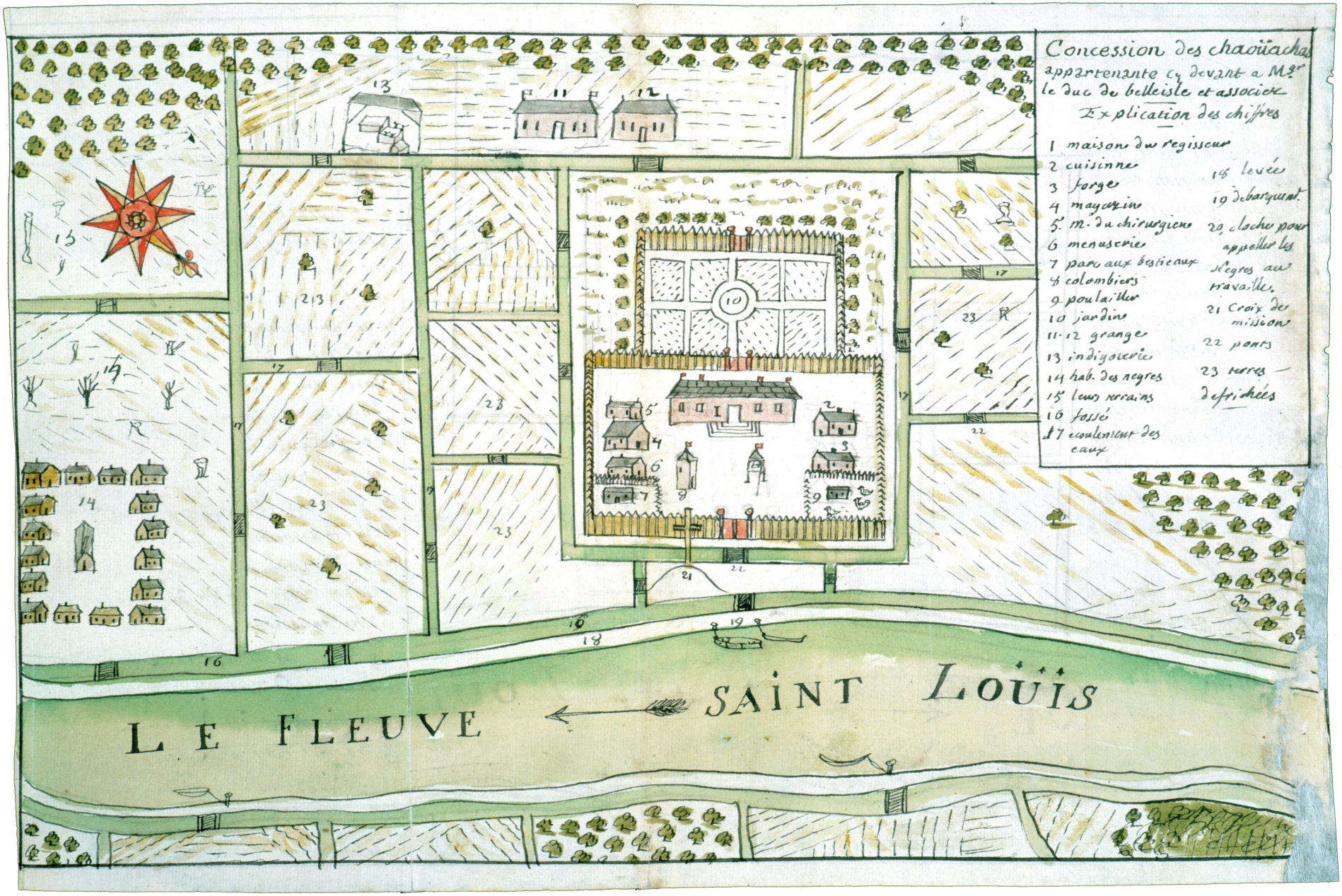

THE NEWBERRY

Dumont de Montigny. *Concession des Chaoüachas appartenante cy devant a Mgr. le Duc de Belleisle et associez [The Chaouachas Concession, formerly belonging to Monseigneur le Duc de Belle-Isle and partners]*. Circa 1747.

Digital Collections for the Classroom
Classroom Activities by Nicholas Kryczka, PhD
Based on *Maps and the Beginnings of Colonial North America* by Neal Dugre

THE NEWBERRY

THE NEWBERRY

John Smith. *Virginia / Discouered and Discribed by Captayn John Smith.* 1612.

Digital Collections for the Classroom
Classroom Activities by Nicholas Kryczka, PhD
Based on *Maps and the Beginnings of Colonial North America* by Neal Dugre

Robert Vaughan. "A Description of Part of the Adventures of Capt. Smith in Virginia." From *The Generall Historie of Virginia, New-England, and the Summer Isles: With the Names of the Adventurers, Planters, and Governours from Their First Beginning anno 1584 to This Present 1626: With the Proceedings of Those Severall Colonies and the Accidents* , by John Smith. 1627.

Digital Collections for the Classroom
Classroom Activities by Nicholas Kryczka, PhD
Based on *Maps and the Beginnings of Colonial North America* by Neal Dugre

THE NEWBERRY

THE NEWBERRY

Nicolaes Visscher. *Novi Belgii Novaeque Angliae nec non partis Virginiae tabula multis in locis emendata per Nicolaum Visscher [New Netherland New England...]*. Circa 1690.

Digital Collections for the Classroom
Classroom Activities by Nicholas Kryczka, PhD
Based on *Maps and the Beginnings of Colonial North America* by Neal Dugre

THE NEWBERRY

THE NEWBERRY

John Foster. "A Map of New-England, Being the First That Ever Was Here Cut, and Done by the Best Pattern That Could Be Had, Which Being in Some Places Defective, It Made the Other Less Exact: Yet Doth It Sufficiently Shew the Scituation of the Country, and Conveniently." From *A Narrative of the Troubles with the Indians in New-England, from the First Planting Thereof in the Year 1607 to This Present Year 1677 but Chiefly of the Late Troubles in the Two Last Years, 1675 and 1676 to Which Is Added a Discourse About the Warre wit*, by William Hubbard. 1677.

Digital Collections for the Classroom
Classroom Activities by Nicholas Kryczka, PhD
Based on *Maps and the Beginnings of Colonial North America* by Neal Dugre

THE NEWBERRY

THE NEWBERRY

Partie de la Novvelle Angleterre contenant les villes, les bourgs, et le commerce des habitans [Part of New England containing the cities, towns, and trade of its inhabitants]. Circa 1620.